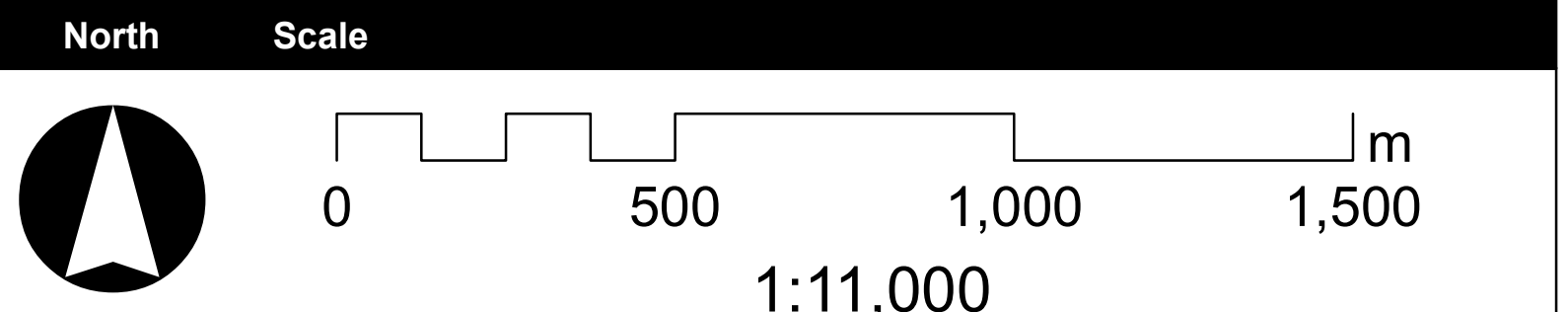


Apitamkiejit


















Proposed Wind Energy Project

SITE PLAN

Northwest of Highway 103
Lapland, Queens County, Nova Scotia



Legend

	Met Tower		Local Roads
	Generation Facility		Watercourse
	Point of Interconnection		Waterbody
	Structures/Occupied Buildings		Wetland
	Proposed Routes of Access		Interconnection Facility
	Collection System		Parks & Protected Areas
	Transmission Lines		Project Parcels/Site
	Contours (5m Intervals)		All Other Parcels
	Gravel Road		

Configuration A

Notes:
All distances measured to the centre of the proposed turbine base.
Boundaries and dimensions subject to survey.
Contour Interval: 5 metres

Drawn By:
B HANIFEN

Coordinate System: NAD 1983 UTM Zone 20N
Projection: Transverse Mercator
Datum: North American 1983

Site Plan Data Sources:
Base features produced under license with the Government of Nova Scotia. Additional crown land road features obtained from the Department of Natural Resources and redistributed on a confidential basis.