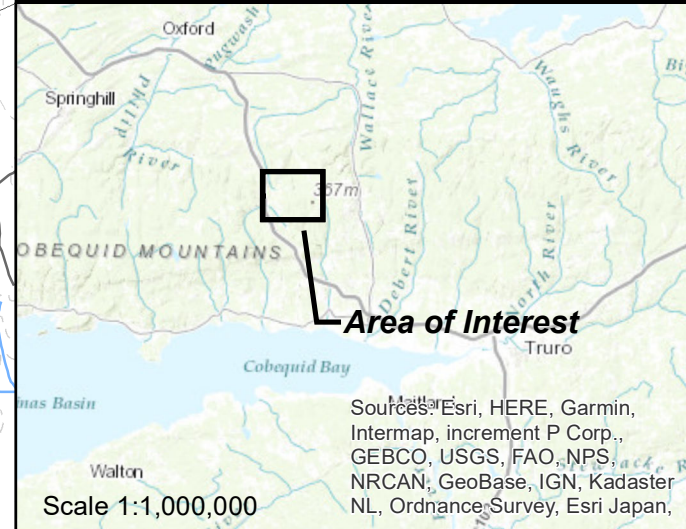


Blueberry Acres Proposed Wind Energy Project Project Area













Revision History

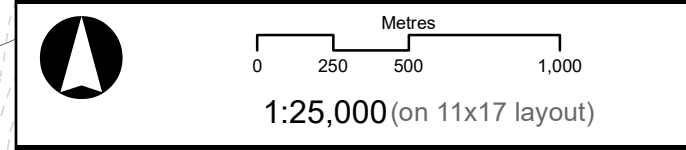
Revision 0 - 2022-02-04

Drawn By: S ROSENBLAT

Legend

-  Proposed Turbine Locations
-  Contours
-  Roads
-  Watercourses
-  County Line
-  Transmission Lines
-  Wetlands
-  Waterbodies
-  Parcels
-  Project Area

North Scale



Coordinate System: NAD 1983 UTM Zone 20N
 Projection: Transverse Mercator
 Datum: North American 1983
 False Easting: 500,000.0000
 False Northing: 0.0000
 Central Meridian: -63.0000
 Scale Factor: 0.9998
 Latitude Of Origin: 0.0000
 Units: Meter

SWEB Development | a W.E.B. company **W.E.B.**