






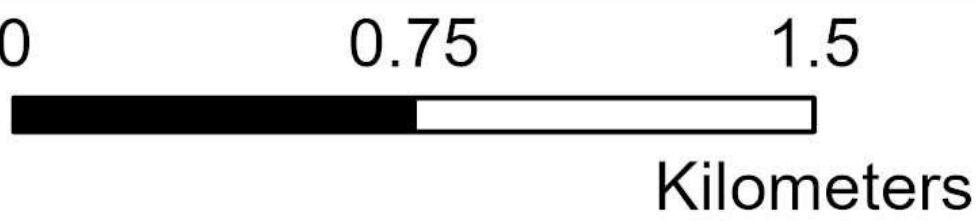


# Weavers Mountain Wind Energy Project

## Sound Modelling

### Legend

-  Proposed Turbine Location
- Predicted Sound Level (dBA)**
  -  35-39
  -  40-44
  -  45-49
  -  50+
- Transportation**
  -  Public Roads
  -  Mapped Lakes and Rivers



Scale: 1:30,000

Coordinate System: NAD83 UTM Zone 20N Sources: ESRI Basemaps, GeoNOVA, ISTD

Date:	November 2022	Project #:	21-8224
Drawn By:	E. Johnson	Drawing #:	1
Checked By:	M. Savelle		



Engineering - Surveying - Environmental  
Bedford - Antigonish - Moncton - St. John's