


Weavers Mountain Wind Energy Project

Shadow Flicker



Legend

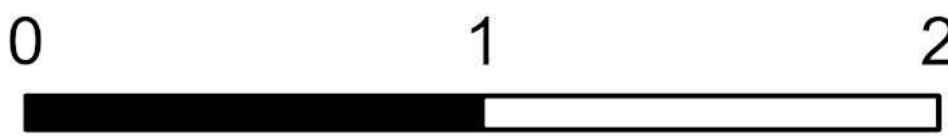
 Proposed Turbine Location

Predicted Shadow Hours per Year

-  0-10
-  10-30
-  100+

Transportation

-  Public Roads
-  Mapped Lakes and Rivers



Scale: 1:35,000

Coordinate System: NAD83 UTM Zone 20N

Sources: ESRI Basemaps, GeoNOVA, NISTD

Date: November 2022

Project #: 21-8224

Drawn By: E. Johnson

Checked By: M. Savelle

Drawing #:

2

**Strum**
CONSULTING

Engineering - Surveying - Environmental
Bedford - Antigonish - Moncton - St. John's